



September 18, 2013

2013 Fun Festival Activity Routes

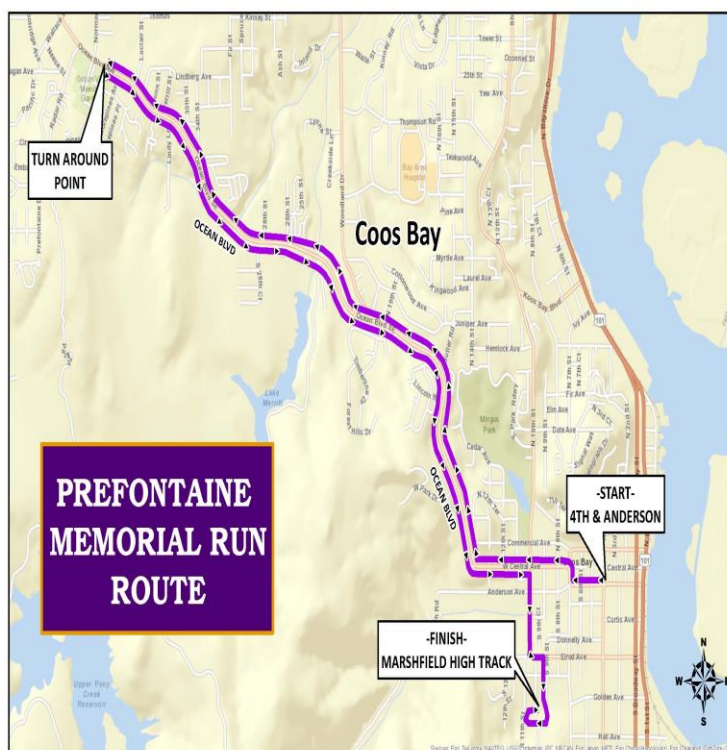
THE PREFONTAINE MEMORIAL RUN ROUTE

The Prefontaine Memorial run route begins on Anderson Avenue and 4th Street (former Fire Department site), it continues west on Anderson Avenue onto Central Avenue, then onto Ocean Blvd., and ending at Norman Street.

The route then returns back onto Ocean Blvd. to Central Avenue, turns south on 10th Street passing Blossom Gulch Elementary School, then turns east onto Elrod Street, and then south on South 9th Street. The route ends at the Marshfield High School track.

ROADS CLOSED Saturday, Sept. 21st from 9:00 am – 11:30 am

Map



Coos Bay City Hall
500 Central Avenue
Coos Bay, OR
97420
www.coosbay.org

Police Department
(541) 269-8911

Fire Department
(541) 269-1191

Library
(541) 269-1101

Public Works
Department
(541) 269-8918

Economic
Development
(541) 269-8924

Finance
Department
(541) 269-8915

City Manager's
Office
(541) 269-8912

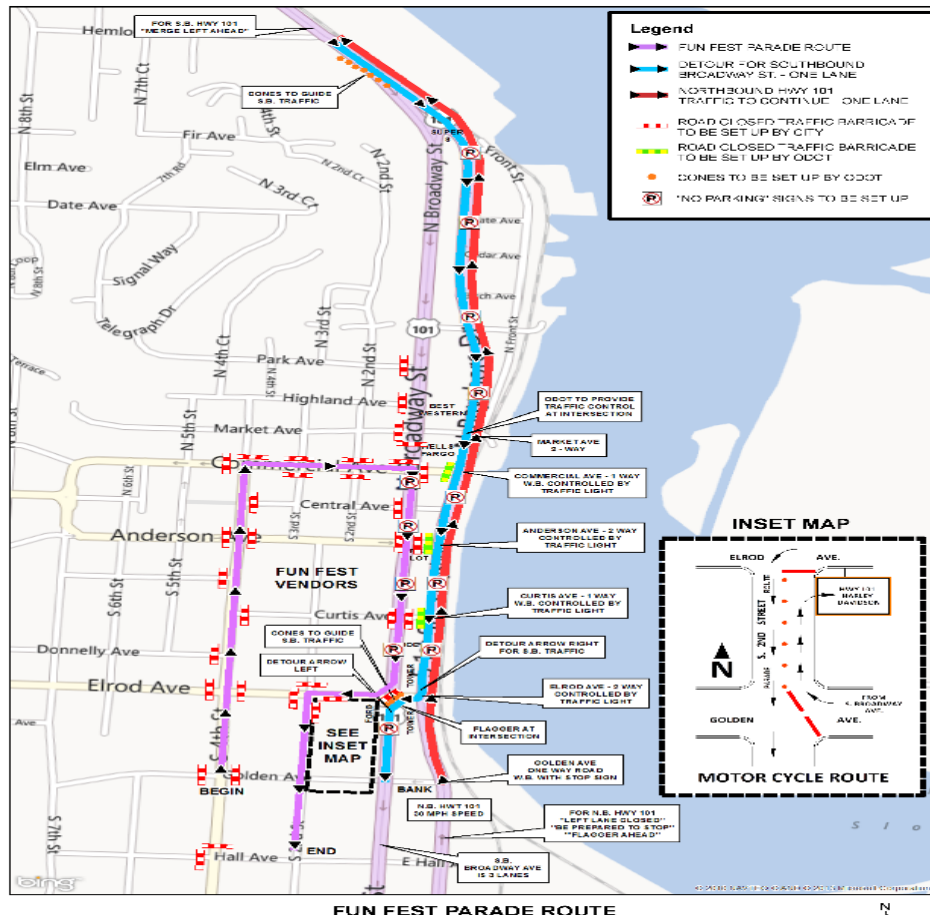
FUN FESTIVAL PARADE ROUTE

Parade route begins at Golden Avenue and South 4th Street heading north on South 4th Street to Commercial Avenue where it turns east on Commercial Avenue to Broadway (Hwy 101). It turns south on Broadway (Hwy 101) to Elrod Avenue where it then heads west. Finally, it turn south on South 4th Street to Golden Avenue where the parade ends.

ODOT will coordinate the complete closure of Broadway (southbound Hwy 101) to southbound traffic, temporarily rerouting southbound traffic onto one of the northbound Bayshore lanes (Hwy 101 northbound).

ROADS CLOSED Saturday, Sept. 21st from 12:30 pm – 2:15 pm

Map



1 inch = 400 feet

CRUZ THE COOS ROUTE

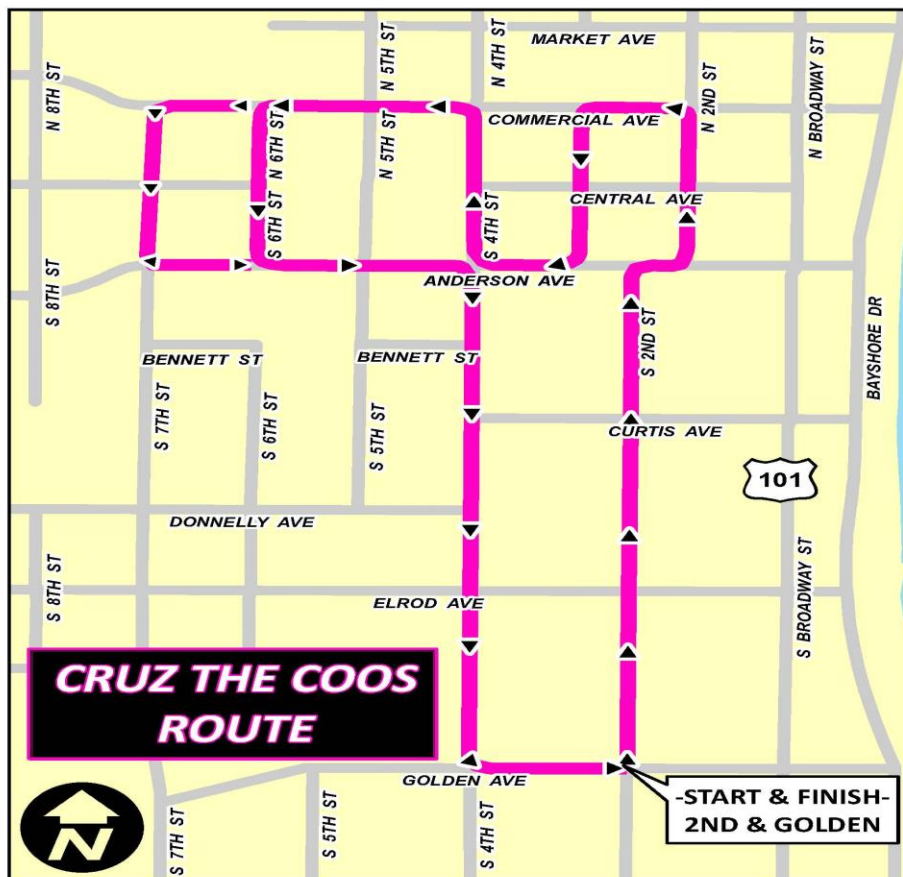
The Cruz route begins at Golden Avenue and South 2nd Street heading north on South 2nd Street to Anderson Avenue where the cars make a one-block jog east and continue northbound on North 2nd Street to Commercial Avenue.

The cars then head west on Commercial Avenue south on 3rd Street, west on Anderson Avenue, north on North 4th Street, turn westbound again on Commercial Avenue, then southbound on North 7th Street, and eastbound on Anderson Avenue.

At South 4th Street the cars head south to Elrod Avenue where they turn east and proceed to where it ends at South 2nd Street.

ROADS CLOSED Saturday, Sept. 21st from 5:30 pm – 8:00 pm

Map



**STARTING SATURDAY, SEPTEMBER 21ST AT 6:00 a.m.,
TEMPORARY “NO PARKING” SIGNS WILL BE POSTED AND
NO PARKING WILL BE ALLOWED AT THE FOLLOWING LOCATIONS:**

- **CENTRAL AVENUE BETWEEN HWY 101 & 4TH STREET**
- **CENTRAL AVENUE ON THE 100 BLOCKS OF 2ND & 3RD**

All area residents and visitors should be aware that for the safety of the runners, parade participants, and cruisers, all drivers will be prohibited from entry to these streets between the posted times, and they will need to use alternate routes. Coos Bay Police Officers, City staff, National Guard, and many volunteers will be posted throughout these events routes; and they will be available to assist the public redirecting them to alternate routes as needed.

The City of Coos Bay thanks the public in advance for their cooperation and participation in making this year's Fun Festival the safest and most *FUN FESTIVAL* ever!

Should you have questions, please feel free to contact Public Works Department's Operations Administrator Randy Dixon at 541-269-1181 ext. 2201 or email him at rdixon@coosbay.org

###