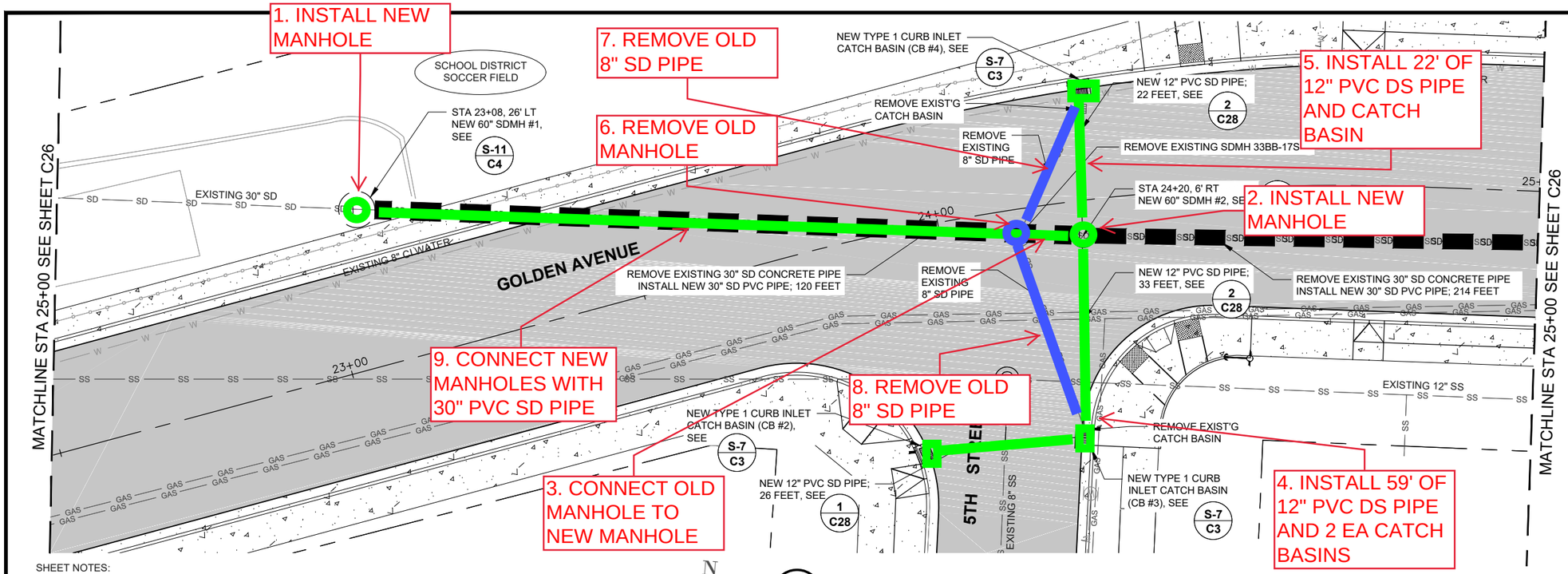


1 C25 PLAN STA 22+50 TO 25+00

PLAN SCALE 1"=20'

SHEET NOTES:

1. SEWER MUST REMAIN IN SERVICE DURING CONSTRUCTION. BYPASS PUMP AS REQ'D TO MAINTAIN SERVICE.
2. EXISTING SOIL MAY BE UNSTABLE. USE SHORING FOR TRENCH WALLS AS NECESSARY
3. WATER MUST REMAIN IN SERVICE DURING CONSTRUCTION, PROTECT PIPES, FITTINGS, VALVES, ETC. IN PLACE
4. CONTRACTOR SHALL POTHOLE AND LOCATE ALL UTILITY CROSSINGS PRIOR TO CONSTRUCTION; ASSUMED 36" COVER FOR ALL EXISTING UTILITY CROSSINGS.
5. CONTRACTOR TO CONFIRM INVERT ELEVATIONS PRIOR TO ORDERING MATERIALS.
6. CONTRACTOR SHALL RECONNECT EXISTING SEWER LATERALS TO THE NEW MAIN LINE.

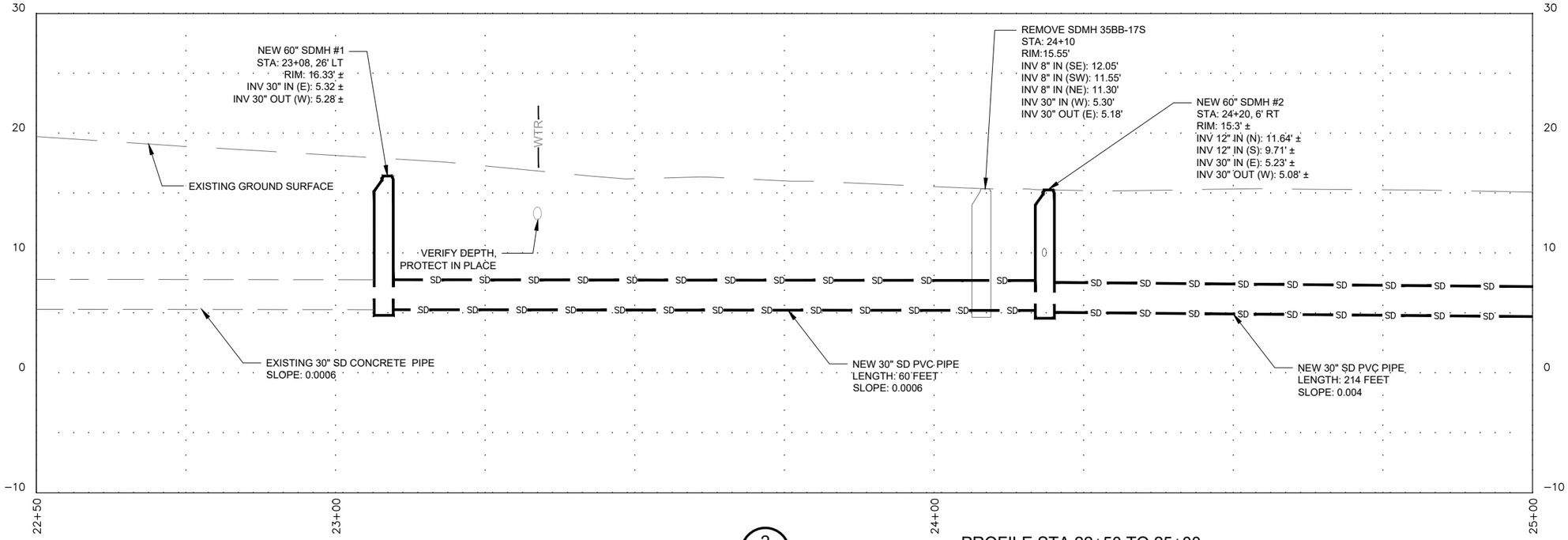


2 C25 PROFILE STA 22+50 TO 25+00

SCALE HORZ 1"=20'
VERT 1"=10'

REGISTERED PROFESSIONAL ENGINEER 84469PE OREGON JULY 13, 2010 MARLIN L. GOCHNOUR

EXPIRATION DATE: 6/30/17

Civil West Engineering Services, Inc.
486 E Street
Coos Bay, Oregon 97420
541-266-8601
www.civilwest.com

| REV. | DATE | DESCRIPTION | BY |
|---|---|---|---|
| | | | |

Designed By: WD
Drawn By: JBJ
Checked By: MDW
Project No: 1201-061

BAR IS ONE INCH ON ORIGINAL DRAWING, IF NOT ONE INCH ON THIS SHEET, ADJUST SCALES ACCORDINGLY

CITY OF COOS BAY
COOS COUNTY

GOLDEN AVENUE ROADWAY RECONSTRUCTION

SD UTILITY PLAN AND PROFILE-STA 22+50 TO 25+00

Sheet No. C25

Date JUNE 2017

DATE:6/20/17 FILE:O:\CW_Projects\1201 Coos Bay\1201-061 Golden Avenue Road Reconstruction\Drawings\Dwg\GOLDEN AVE SS & SD IMPROVEMENTS.dwg

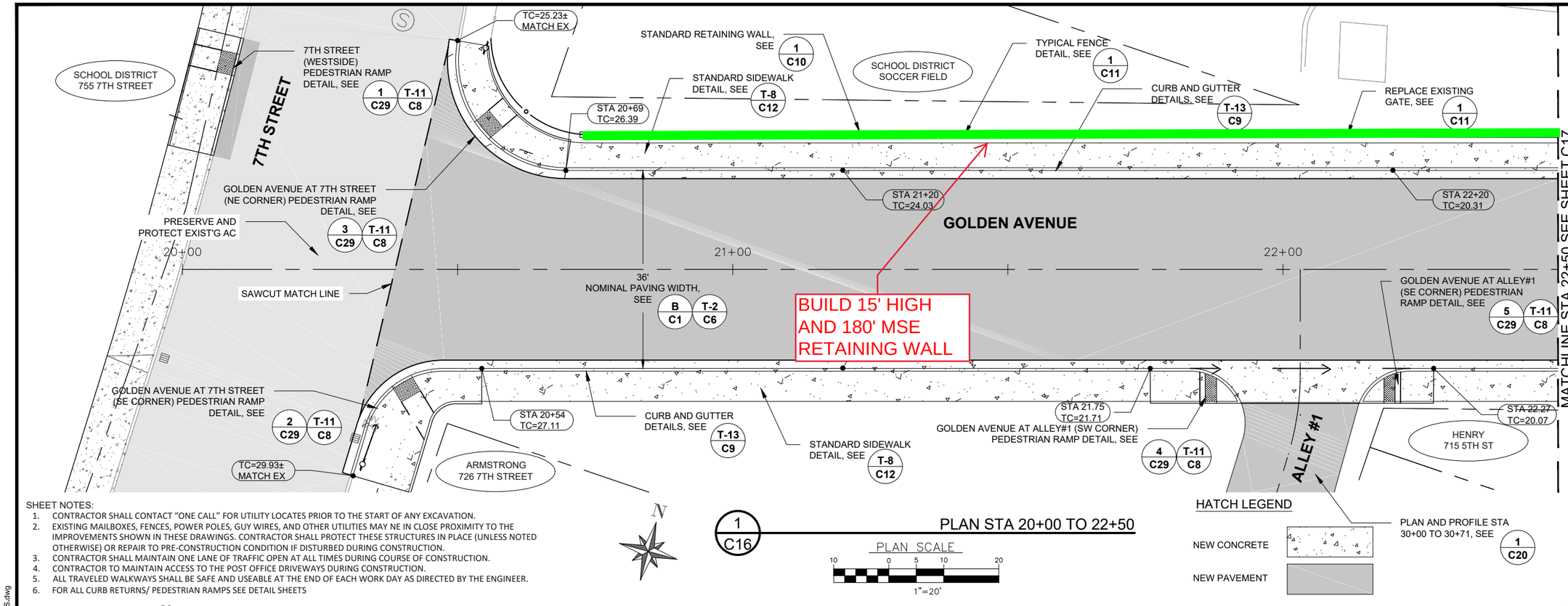


1 C16 PLAN STA 20+00 TO 22+50

PLAN SCALE 10 0 5 10 20 1"=20'

SHEET NOTES:

1. CONTRACTOR SHALL CONTACT "ONE CALL" FOR UTILITY LOCATES PRIOR TO THE START OF ANY EXCAVATION.
2. EXISTING MAILBOXES, FENCES, POWER POLES, GUY WIRES, AND OTHER UTILITIES MAY NE IN CLOSE PROXIMITY TO THE IMPROVEMENTS SHOWN IN THESE DRAWINGS. CONTRACTOR SHALL PROTECT THESE STRUCTURES IN PLACE (UNLESS NOTED OTHERWISE) OR REPAIR TO PRE-CONSTRUCTION CONDITION IF DISTURBED DURING CONSTRUCTION.
3. CONTRACTOR SHALL MAINTAIN ONE LANE OF TRAFFIC OPEN AT ALL TIMES DURING COURSE OF CONSTRUCTION.
4. CONTRACTOR TO MAINTAIN ACCESS TO THE POST OFFICE DRIVEWAYS DURING CONSTRUCTION.
5. ALL TRAVELED WALKWAYS SHALL BE SAFE AND USEABLE AT THE END OF EACH WORK DAY AS DIRECTED BY THE ENGINEER.
6. FOR ALL CURB RETURNS/ PEDESTRIAN RAMPS SEE DETAIL SHEETS

HATCH LEGEND

NEW CONCRETE

NEW PAVEMENT

PLAN AND PROFILE STA 30+00 TO 30+71, SEE 1 C20

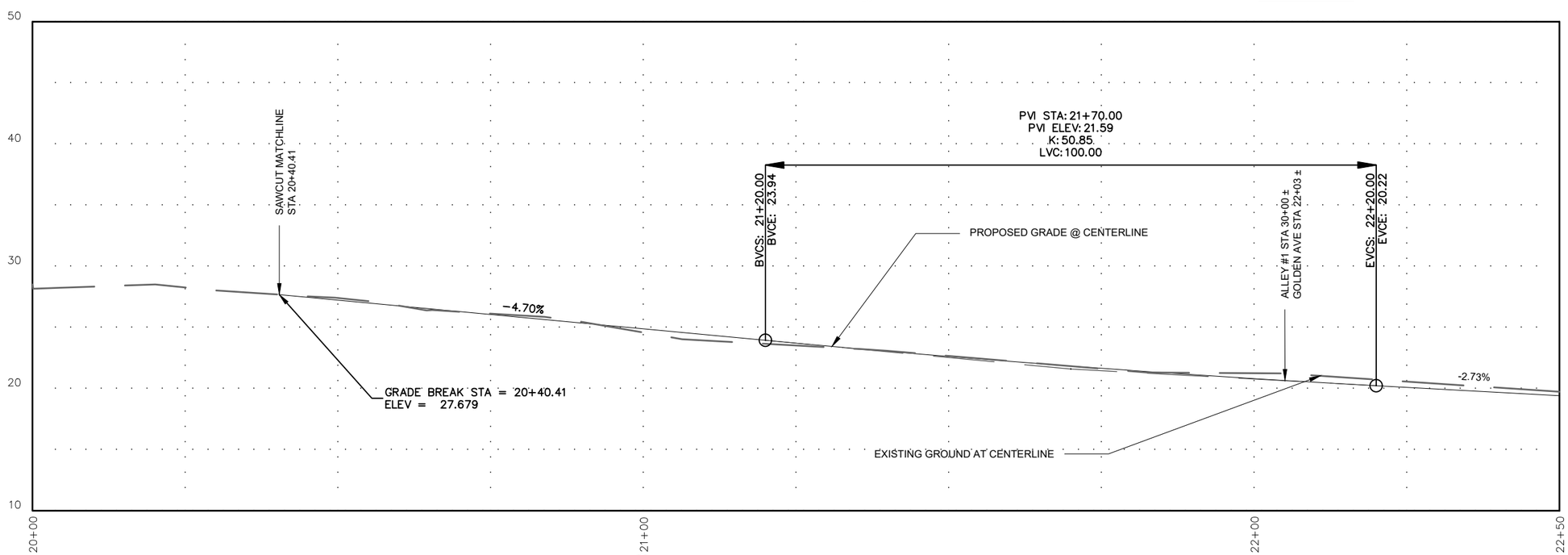


2 C16 PROFILE STA 20+00 TO 22+50

SCALE HORZ 1"=20'
VERT 1"=10'

REGISTERED PROFESSIONAL ENGINEER 84469PE OREGON JULY 13, 2010 MARLIN L. GOCHNOUR

EXPIRATION DATE: 6/30/17

Civil West Engineering Services, Inc.

486 E Street
Coos Bay, Oregon 97420

541-266-8601
www.civilwest.com

| REV. | DATE | DESCRIPTION | BY |
|---|---|---|---|
| | | | |

Designed By: WD
Drawn By: JBJ
Checked By: MDW
Project No: 1201-061

BAR IS ONE INCH ON ORIGINAL DRAWING. IF NOT ONE INCH ON THIS SHEET, ADJUST SCALES ACCORDINGLY

CITY OF COOS BAY
COOS COUNTY

GOLDEN AVENUE ROADWAY RECONSTRUCTION

GOLDEN AVE PLAN AND PROFILE-STA 20+00 TO 22+50

Sheet No. C16

Date JUNE 2017

DATE:6/20/17 FILE:O:\CW_Projects\1201 Coos Bay\1201-061 Golden Avenue Road Reconstruction\Drawings\Dwg\GOLDEN AVE PAVING IMPROVEMENTS.dwg