



# City of Coos Bay

## Public Works and Development Dept.

500 Central Ave., Coos Bay, Oregon 97420  
Phone (541) 269-8918 • Fax (541) 269-8916

### TREE REMOVAL REQUEST IN RIGHT OF WAY

Return this request to Randy Dixon, Public Works and Development Department

Name Phil Marker By Patrick Myers Date 9/24/2014

Address 1312 12th Terrace

Phone 541-290-7530

Location of tree SW corner of property

Reason for requested removal\* Felling 2 alders on private property and they will hang up in these myrtle trees.

**\*The City suggests/recommends that the applicant hire a certified arborist, at applicant's expense, to evaluate the tree which is sought to be removed, and provide a copy of the arborist's report with this request.**

Staff Review / Recommendation work was to be performed 10/3/2014  
Application was denied & Patrick Myers notified 9/26/2014

Date Referred to the Tree Board \_\_\_\_\_

Tree Board Recommendation \_\_\_\_\_

Date Property Owner Notified \_\_\_\_\_

Notification of Adjacent Property Owners \_\_\_\_\_

Engineering \_\_\_\_\_

Date \_\_\_\_\_

Streets for Elk

Date 9/26/2014





Source: Esri, DigitalGlobe, GeoEye, i-cubed, USDA, USGS, AEX, Getmapping, Aerogrid, IGN, IGP, swisstopo, and the GIS User Community
















## City of Coos Bay

### *Public Works & Development Dept.*

500 Central Ave., Coos Bay, Oregon 97420 • Phone (541) 269-8918  
Fax (541) 269-8916

September 22, 2014

LoAnne Fitzhugh  
1416 D St  
Coos Bay OR 97420

Re: Request to remove four trees in the Right-of-Way

We are in receipt of your letter dated September 19, 2014 requesting to appeal the decision of the Tree Board to thin trees located in the right-of-way at 1416 D St.

Your original request stated the thinning of trees. Your appeal letter is requesting the removal of four trees for safety. We believe there has been a miscommunication at the time of the original request.

The City recommends that you hire a certified arborist, at the property owner's expense, to evaluate the trees identified as #7, #8, #13 and #15. Upon the receipt of the arborist's written report, it will go back before the Tree Board.

If you have any questions or concerns, please don't hesitate to give Pam a call at 541-269-1181 ext. 2207 or you may email her at [ppatton@coosbay.org](mailto:ppatton@coosbay.org).

Sincerely,

A handwritten signature in cursive script, appearing to read "Randy Dixon".

Randy Dixon  
Operations Administrator  
City of Coos Bay

Enclosure: 1  
Cc: file



September 19, 2014

City of Coos Bay  
Public Works & Development Dept.  
500 Central Ave.  
Coos Bay, Oregon 97420

Re: ROW request denial

I am writing to appeal the denial dated 9-5-2014 of our request to thin trees at the 1416 D Street, Coos Bay, Oregon address.

We appreciate the approval of the limbing/brush cutting on the right of way which would allow us to remove limbs interfering with the phone lines, etc.. However, we are concerned about 4 trees in the right of way that we would request to be allowed to cut for safety and thinning. (Please see attached diagram)

Tree #7 appears to have little or no growth at the present time.

Tree #8 is approximately 3" in diameter and roughly 30 feet tall with the top bending sideways and appears a likely fall risk.

Tree #10 has a dead spire and we would request spire removal only with the main tree remaining.

Tree #13 is forked appears to be growing sideways at the upper level.

Tree #15 is below the canopy level and is growing sideways at the top portion.

If this request is approved, we would be obtaining an estimate from Patrick Meyer's Tree Service who we feel would be able to cut these trees in sections from the road side area below with minimal, if any impact, on the traffic in the area.

Please feel free to contact us with any questions or concerns.

Sincerely,

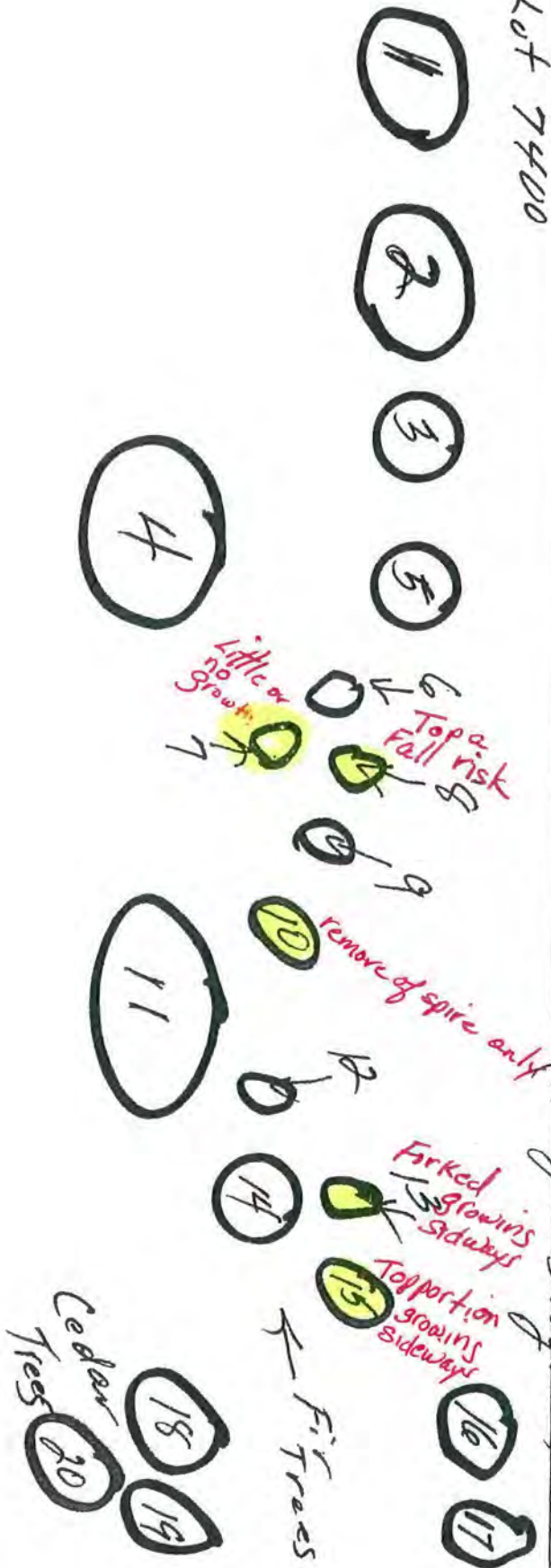
LoAnne Fitzhugh  
1416 D Street  
Coos Bay, Oregon 97420  
541-267-2561

14<sup>th</sup> Avenue

Tax Lot 7400

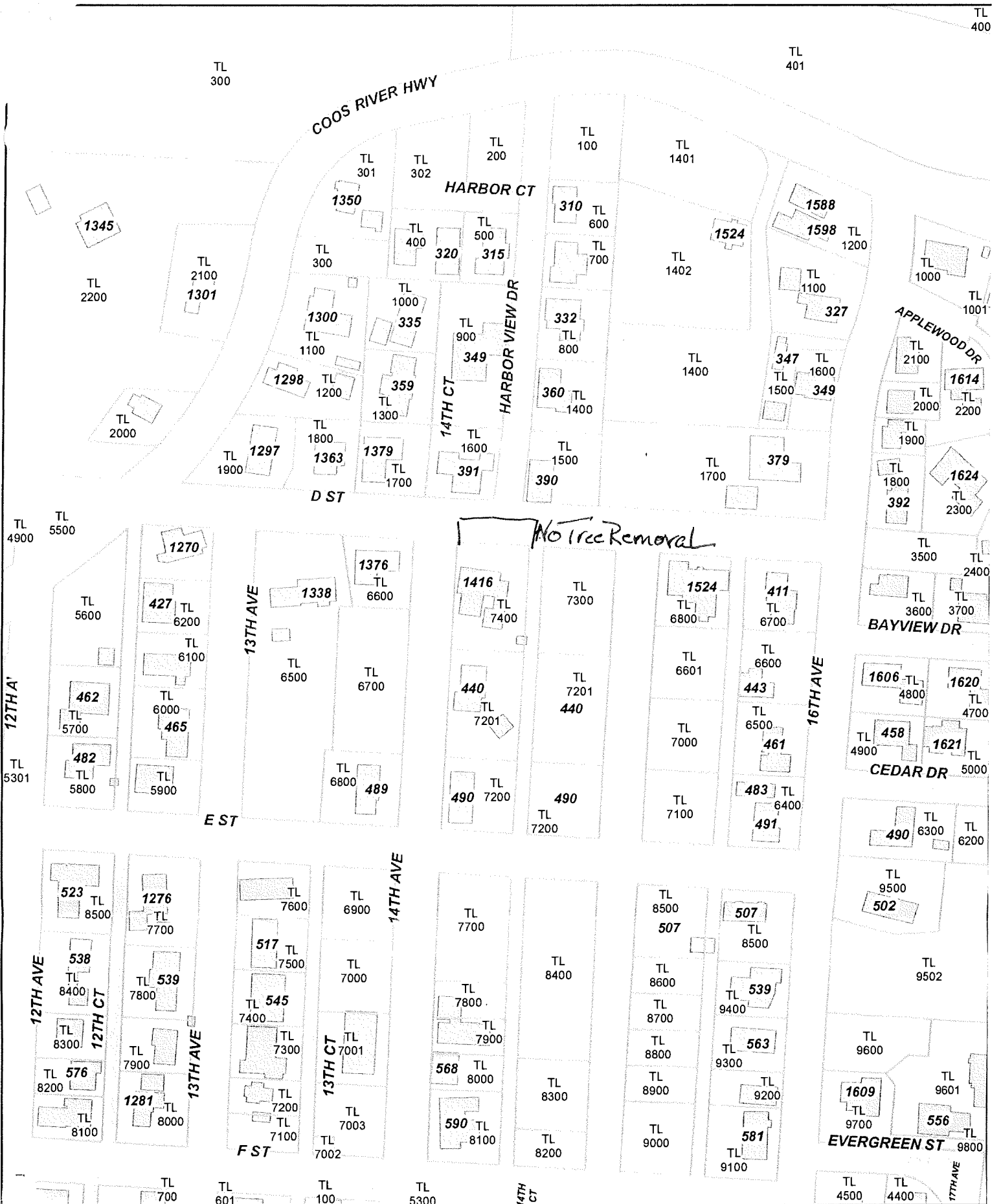
D Street

(Rough Diagram)



21





Disclaimer:  
This document is produced using a Geographic Information System (GIS). The data contained herein is intended to be a graphical representation only and is by no means an official survey or legal interpretation thereof. The City of Coos Bay provides this data in good faith and makes no warranties, guarantees or representations of any kind, either expressed or implied, as to the content, accuracy, completeness or reliability of this data.

Date: 9/5/2014



1 inch = 173 feet