




















3 22 2015










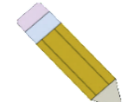










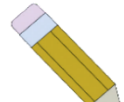

Asphalt Maintenance Projects

Legend		
	Completed	 High Priority
	In Progress	 Medium Priority
	Planning	 Low Priority

Definitions	
STIP	Statewide Transportation Improvement Program
TE	Federal Transportation Enhancement program
URA	Urban Renewal Agency

Location	Task	Deadline	Status	Date	Priority	Funding	Maps
Southwest Boulevard (From Pennsylvania Avenue to Idaho)	Pavement Grind & Overlay	Summer 2010		FY 2010		STIP	 See Map
10th Street (From Central to Date)	Pavement Grind & Overlay	Fall 2010		FY 2010		TE/STIP	 See Map
Hollering Place Wayside	Parking Lot Pavement	Summer 2010		FY 2010		URA	 See Map
Visitor Information Center parking lot	Crack Seal and Seal Coat	Summer 2010		FY 2010		URA	 See Map

Various locations throughout Coos Bay	Pothole Patching	Fall 2011				Gas Tax	
Various locations throughout Coos Bay	Pothole Patching	Fall 2012		FY 2011		Gas Tax	
Reconstruct Hall Avenue roadbed and repave street	Pavement Replacement	Summer 2012		FY 2012		Gas Tax	 See Map
Various locations throughout Coos Bay	Pothole Patching	Fall 2013		FY 2013		Gas Tax	
Wasson & North Marple	Blade Patching	Fall 2013		FY 2013		Gas Tax	 See Map
Expand Eastside Boat Ramp parking lot	Pave	Summer 2013		FY 2013		Grant/URA	 See Map
Eastside Park parking lot	New Pavement	Summer 2013		FY 2013		Gas Tax	 See Map
Various locations throughout Coos Bay	Pothole Patching	Fall 2014		FY2014		Gas Tax	 See Map
Eighth, Ninth, Marple, Taylor and South 10th, West Park Road	Blade Patching	Fall 2014		FY2014		Gas Tax	 See Map

Sixth & Anderson (20 feet of asphalt replaced because a tree root created safety concerns)	Pavement Repair	Fall 2014		FY 2014		Gas Tax	 See Map
West Park (Roadbed failed because of underground spring)	Street Rehabilitation	Winter 2014		FY2014		Gas Tax	 See Map
Thompson & Kinney (Roadbed has deteriorated because of storm ditch failure.)	Street Rehabilitation	Summer 2015		FY2015		Gas Tax	 See Map
Pennsylvania Avenue (Blade patch several potholes)	Blade Patching	Summer 2015		FY2015		Gas Tax	 See Map
Park Avenue (Blade patch several potholes)	Street Rehabilitation	Summer 2015		FY2015		Gas Tax	 See Map
North Eighth Street (Blade patch several potholes)	Blade Patching	Summer 2015		FY2015		Gas Tax	 See Map
Koosbay Boulevard (Roadbed has failed due to both groundwater and surface drainage.)	Street Rehabilitation	Summer 2016		FY2016	ODOT Emergency Funding		 See Map
Coos River Highway (Roadbed has failed due to both groundwater and surface drainage.)	Street Rehabilitation	Summer 2016		FY2016	ODOT Emergency Funding		 See Map

